

THE BOARD OF COUNTY COMMISSIONERS OF CLERMONT COUNTY, OHIO,
met in regular session on the 29th day of April 2013, with the following members present:

Edwin H. Humphrey, President
David H. Uible, Vice President
Robert L. Proud, Member

Mr. Uible Moved for the adoption of the following Resolution:

RESOLUTION NO. 51-13

RESOLUTION TO CERTIFY DELINQUENT UTILITY CHARGES TO CLERMONT COUNTY AUDITOR FOR PLACEMENT ON REAL PROPERTY TAX LIST AND DUPLICATE

WHEREAS, the statutes of the State of Ohio provides and set forth the manner and method of collection of delinquent accounts for charges assessed for utility services; and

WHEREAS, Ohio Revised Code Sections 6117.02 and 6103.02 provides that when any rents or charges for utility services are not paid when due and the unpaid rents or charges have arisen pursuant to a service contract made directly with an owner who occupies the property served by the connection, the Board of County Commissioners may certify the amount together with any penalties to the County Auditor who shall place them upon the real property tax list and duplicate against the property served by such connection; and

WHEREAS, the Rules and Regulations of the Clermont County Water Resources, Clermont County, Ohio, as amended, provide that the gross balance amount for utility services owing after the certification date and which has arisen pursuant to a service contract made directly with an owner who occupies the property served by the connection shall be certified to the County Auditor for placement on the real property tax list and duplicate against the property served by the connection and that the certified amount shall constitute a lien on the property from the date placed on the tax list and duplicate; and

WHEREAS, there are unpaid rents or charges owing for utility services for individuals past the certification date.

NOW, THEREFORE, BE IT RESOLVED, that the following list of individuals owing delinquent utility charges in the amount stated be certified to the Clermont County Auditor for placement on the real property tax list and duplicate against the identified properties served by the connection as identified in the attached Exhibit "A" and the Board certifies that these charges or rents have arisen pursuant to a service contract made directly with an owner who occupies the property served by the connection.

NOW, THEREFORE, BE IT FURTHER RESOLVED, that upon the date of payment in full of any of the delinquent utility charges hereby certified to the real property tax list and duplicate, such paid charge will be removed as a lien against the property which it was hereby levied.

NOW, THEREFORE, BE IT FURTHER RESOLVED, that the Board of County Commissioners hereby finds and determines that all formal actions relative to the passage of this Resolution were taken in an open meeting of this Board and that all deliberations of this Board and of its committees, if any, which resulted in formal action, were taken in meeting open to the public, in full compliance with the applicable legal requirements, including Section 121.22 of Ohio Revised Code.


NOW, THEREFORE, BE IT FURTHER RESOLVED, that a copy of this Resolution with Exhibit "A" be certified to the Clermont County Auditor for placement on the next tax bill.

NOW, THEREFORE, BE IT FURTHER RESOLVED, that a copy of this Resolution with Exhibit "A" be provided to the Clermont County Treasurer to enable him to notify the Auditor at such time as any of the certified charges are paid.

Mr. Proud _____ seconded the Resolution and upon roll call, the vote resulted as follows:

Mr. Humphrey, Aye Mr. Uible, Yes Mr. Proud , Yea


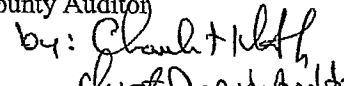
Date: April 24, 2013

ATTEST:


Judith Kocica, Clerk
Board of County Commissioners

RECEIPT

The undersigned, County Auditor of Clermont County, Ohio hereby acknowledges receipt of Resolution No. 51-13 Certifying Delinquent Utility Charges, certified in accordance with section 6117.02 and 6103.02 of the Ohio Revised Code, passed April 29, 2013 by the Board of County Commissioners of said County.
Date: April 29, 2013


Linda L. Freley
County Auditor
by: 
Chief Deputy Auditor

Prepared and Approved By:
The Office of the Prosecuting Attorney
Clermont County, Ohio
D. VINCENT FARIS


BY:  DATE: 4-15-13
Assistant Prosecutor

EXHIBIT A ACCOUNT	WATER	SEWER	MISC	TOTAL	NAME	ADDRESS	PARCEL
0101017363	92.94	0.00	85.00	\$177.94	KLEIN JEFFREY R & PAMELA S	3476 MERWIN TEN MILE ROAD	282813B102.
0112001501	60.15	45.42	85.00	\$190.57	SMITH WENDELL	70 WOLFER DRIVE	034530A006.
0112028704	50.53	75.92	50.00	\$176.45	GERHARDT CHARLES	3877 GORDON DRIVE	414229.007.
0112127001	67.48	93.46	50.00	\$210.94	MINK RANDALL L & CYNTHIA A	1373 MEADOWLARK LANE	032023D435.
0120001406	65.88	75.48	85.00	\$226.36	BRUNSWICK CHRISTOPHER & REEDER CHERIE	4201 EDINBURGH DRIVE	413214E325.
0121004300	853.72	977.28	50.00	\$1,881.00	PHILLIPS SAMUEL L & PATRICIA L	810 CLOUGH PIKE	413215E027.
0121037802	50.80	39.56	76.86	\$167.22	PHILLIPS SAMUEL L & PATRICIA L	4331 CIDER MILL DRIVE	413214B377.
0123003301	51.37	74.24	50.00	\$175.61	CLEPPER DENNIS & DEBORAH	4406 MT CARMEL TOBASCO RO	413213E045.
0124001301	41.04	52.79	85.00	\$178.83	TAUS DENNIS &	629 RUST LANE	414104.003.
0130031041	57.22	77.20	50.00	\$184.42	STEWART ORA R JR & KAREN L	4745 TURFWAY TRAIL	012005B325.
0131029300	47.56	52.24	85.00	\$184.80	REYNOLDS LARRY R AND WILLADEAN	4442 FOX CHASE	414814A033.
0131041702	75.66	105.36	58.06	\$239.08	JOHNSON LAWRENCE M SR &	1223 VILLAGE GLEN DRIVE	413103C406.
0133007361	41.41	62.16	50.00	\$153.57	WIENBEIN GLEN	1300 BALDWIN ROAD	413106B221.
0133019603	63.42	72.72	50.00	\$186.14	JOHNSON TYLER J & PFEFFER JOHN	1252 DUNCAN DRIVE	414216A030.
0133036604	72.67	107.85	50.00	\$230.52	PFEFFER JOHN	4576 FOXFIRE DRIVE	413104C349.
0133079505	74.12	67.87	50.00	\$191.99	WILLOWBROOK COMM SERV	4561 NEW MARKET COURT	417001G251.
0133122601	49.33	68.28	50.00	\$167.61	HEINTZ RICHARD	1170 CREEKRIDGE COURT	413104E282.
0135003102	273.61	59.06	50.00	\$382.67	MONTGOMERY ROBERT L & ELLIOTT ELDON J	4592 VERMONA DRIVE	414102.012.
0136006600	57.42	73.26	85.00	\$215.68	OSBOURNE THOMAS G & RUBY C TRUSTEE	4784 SHADOWOOD COURT	414818A026.
0136049800	36.54	46.62	85.00	\$168.16	MCNAMARA KEVIN L & KARIL	663 CHARWOOD DRIVE	414146B061.
0139208171	40.98	62.16	50.20	\$153.34	CORBETT DENNIS	631 POLO WOODS DRIVE	393110E129.
0144001600	55.68	70.39	50.00	\$176.07	BLACK ALEXANDER D	4421 NORWAY COURT	414145E100.
0144001709	47.79	69.97	50.00	\$167.76	MOWERY RANDALL W	4419 NORWAY COURT	414145E099.
0144006100	104.75	46.62	50.00	\$201.37	FEDERAL NATIONAL	478 ODIN DRIVE	414145D209.
0145099301	74.82	95.46	85.00	\$255.28	WILKE JAMIE P	440 MAPLECROFT COURT	413214D336.
0149018501	82.91	24.67	50.00	\$157.58	SANDERFER KEITH R	3852 FIELD LANE	414241A014.
0151022503	60.08	77.25	50.00	\$187.33	FANNIE MAE	742 STUART LANE	414805L166.
0151025203	36.54	46.62	72.12	\$155.28	SCHAEFER JOHN W	3819 WITHAM WOODS DRIVE	414805M194.
0153010300	71.45	40.54	50.00	\$161.99	CAFFERKY & RAINS	867 STANLYN DRIVE	413217G139.
0154004501	30.62	39.07	50.00	\$119.69	MADDEN LANCE H & KELLY S	909 OHIO PIKE	413217G047.
0203081141	55.68	71.04	85.00	\$211.72	WELTE JAMES C & SARAH R	5944 FIRM STANCE DRIVE	182517H267.
0211006601	108.79	0.00	50.00	\$158.79	WELTE JAMES C & SARAH R	5933 MCPICKEN DRIVE	184019B037.
0212005301	76.56	97.68	50.00	\$224.24	VINA AUTO WASH INC	944 STATE ROUTE 28	182516E324.
0220035601	169.49	141.29	50.00	\$360.78	WILLIAMS CATHY M	5867 WHITEGATE COURT	182402D405.
0222013803	46.27	62.34	50.00	\$158.61	ARMSTRONG JOHN M	5692 W DAY CIRCLE	184012A084.
0223005624	55.68	71.04	85.00	\$211.72	NOLTING CHARLES A	5685 E DAY CIRCLE #B	182405A119.
0223012000	153.12	195.36	50.00	\$398.48	WESSELER MARY ANN	1160 STATE ROUTE 131	182405A084.
0224007601	53.54	74.21	50.00	\$177.75	PARTIN RODERICK & LYNN	5499 BETTY LANE	184020B103.
0228020707	52.96	63.31	85.00	\$201.27	WELLS FARGO BANK NA	5740 BUCKWHEAT ROAD	184631D152.
0230022501	106.30	0.00	50.00	\$156.30	PAXTON JOHN W SR & JANET R	5641 STATE ROUTE 132	302910F046.
0230023701	37.22	53.99	105.00	\$196.21	COOK CHARLES M & DONNA K	5321 STATE ROUTE 132	3029121127.
0233008732	89.54	0.00	85.00	\$174.54	SPURGEON JESSICA	5032 STATE ROUTE 222	304436.011.
0233009200	103.41	0.00	84.71	\$188.12	ROBERTS DONALD W & LEAH S	1949 US 50	302909H082.
0235017260	106.13	0.00	85.00	\$191.13	COOPER KEITH R & ANNA M	2383 WHITMER ROAD	319003C035.
0236009900	312.38	82.05	50.00	\$444.43	COOK JAMES L JR X P	5700 CRAWFORD LANE	112209A143.
0239001502	35.71	46.53	85.00	\$167.24	BANKEMPER PHYLLIS N	1571 STATE ROUTE 28	112208A056
0239024300	57.42	73.26	50.00	\$180.68	BRADLEY ROBERT L & M G	6734 VALLEY LANE	114313D001.
0240009800	54.30	66.83	50.00	\$171.13	KISER DONNA J	1768 HUNTLEY ROAD	112204G142.
0240012802	87.60	67.67	50.00	\$205.27	BOWMAN WILLIAM M & DARLENE C	6885 GOSHEN RD	112207I270.
0242007002	133.49	180.82	85.00	\$399.31	BUTTS LAURA LEE & WILLIARD ELWOOD III	1410 FAY ROAD	114302.032.
0242012001	78.22	110.37	108.98	\$297.57	ROETTELE THOMAS L & KAREN L	6643 SMITH ROAD	185417B010.
0248036011	47.80	58.66	50.00	\$156.46	WICKENS JAMES P & JULIA M	864 TRAPPERS CROSSING	182406B267
0250001401	100.61	0.00	85.00	\$185.61	MCCLEESE JEFFREY D	5053 BENTON ROAD	304407.010.

EXHIBIT A	WATER	SEWER	MISC	TOTAL	NAME	ADDRESS	PARCEL
0250051751	41.26	53.15	85.00	\$179.41	MIDFIRST BANK	4233 MALLARD DR	012014A114.
0252023502	40.02	51.06	85.00	\$176.08	BULLOCK ROD & BETH	4256 PLEASANT ACRES DRIVE	012010B080.
0301002700	0.00	122.16	50.00	\$172.16	SPRINGER JOYCE L & EARL F	1330 OBANNONVILLE ROAD	114337.032A
0301002800	0.00	150.06	50.00	\$200.06	WILDER ANDREW JR & V A	1332 OBANNONVILLE ROAD	114337.032C
0401000205	0.00	312.58	50.00	\$362.58	FLICK BRENDA	604 N UNION STREET	100504.026.
0401013302	0.00	128.47	50.00	\$178.47	NAPIER HELEN	111 W WALNUT STREET	100509.342.
0401014200	0.00	115.75	50.00	\$165.75	WAUGH ROY & SHELLY	702 WALNUT STREET	100506.098A
0401016101	0.00	129.57	50.00	\$179.57	FISHER ANTHONY &	821 W MAIN STREET	100506.154.
0402006303	0.00	111.36	50.00	\$161.36	COLLETT HOWARD L	117 E MAIN ST	100509.330.
0402007102	0.00	126.10	50.00	\$176.10	LARRISON JANICE C TRUSTEE &	523 W WALNUT STREET	100507.106.
0402007600	0.00	112.16	50.00	\$162.16	PETERS CLIFFORD & PHYLLIS	622 W HARRISON STREET	100507.119A
0402008605	0.00	127.48	50.00	\$177.48	JESTER GILBERT E	716 W VINE STREET #B	100505A004.
0402012901	0.00	133.33	50.00	\$183.33	FOLEY DENNIS & TRACY J	512 W MAIN STREET	100503.036.
0402027000	0.00	132.45	50.00	\$182.45	SCHATZMAN ANTHONY & FREDA	604 N NEVILLE STREET	100505.166.
0502000603	0.00	104.52	50.00	\$154.52	HOWARD RODERICK & CHRISTINE	126 N UNION STREET	360309.181B
0502015000	0.00	131.86	50.00	\$181.86	SWARTHOUT JOHN & JANET L	430 N WEST STREET #2	360306.019B
0502018500	0.00	137.92	50.00	\$187.92	HARGETH THOMAS & VALERIE	309 N ASH STREET	360304.049B
0502020901	0.00	100.61	50.00	\$150.61	ASBURY SCOTT	137 N WEST STREET #A	360323.003.
0503007502	0.00	104.52	50.00	\$154.52	BRENES EDWIN G & KAREN S	215 WATER STREET	360312.120B
0503017402	0.00	113.58	50.00	\$163.58	BRENES EDWIN G & KAREN	371 S CHARITY STREET	360315.195A
0503020952	0.00	123.09	50.00	\$173.09	REDMON CLAYTON D	155 CLARK ST	360317G006.
0503022953	0.00	114.37	50.00	\$164.37	HERNANDEZ OSCAR	146 CLARK ST	360317F010B
0503025301	0.00	120.64	50.00	\$170.64	HENDRIX ERIC G	117 FAGLEY STREET	360316A007.
0504000200	0.00	129.42	50.00	\$179.42	WEATHERSPOON MARVIN L	358 S CHARITY STREET	360315.224A
0504011031	0.00	104.52	50.00	\$154.52	MIDDLETON SHARON L	304 BETHEL CONCORD ROAD	323016.F016P
0504040601	0.00	337.00	50.00	\$387.00	DAVID TOFIC F	629 W PLANE STREET	360323.104.
0504050881	0.00	163.13	50.00	\$213.13	DOTSON HAROLD ET AL	2951 STATE ROUTE 133	324916B016.
0504051141	0.00	121.60	50.00	\$171.60	WILSON SHAUNA J	2832 STATE ROUTE 133	323016H034P
0504051370	0.00	114.76	50.00	\$164.76	JACOBS RICHARD F	2992 STATE ROUTE 133	323018A025.
0603000501	0.00	122.94	50.00	\$172.94	CLIFFORD DANNEY E & PATRICIA A	308 BROWN STREET	324418.032.
0603020112	0.00	135.92	50.00	\$185.92	HOUGHIN MARY ELIZABETH & JAMES EARL	2011 SLEIGH BELL COURT	032019F271.
0603034651	0.00	151.89	50.00	\$201.89	WILLIAMS CHARLES D & MELISSA M	3465 WINTER HOLLY DRIVE	032019F274.
0604033811	0.00	111.71	50.00	\$161.71	CROUCH CARL T JR	3381 WHISPERING TREES DRI	032019J274.
0605000304	0.00	123.91	50.00	\$173.91	SPRAGUE TERRI A	300 CAMPBELL LANE	323015.B109P
0605013393	0.00	131.73	50.00	\$181.73	MORGAN DAVID D	1339 CATHY WAY	284445.033.
0607002203	0.00	108.25	50.00	\$158.25	KWS GROUP I LLC	3356 PATTERSON ROAD	323023C113.
0608000253	0.00	105.51	50.00	\$155.51	WISBY LISA M	25 DEER CREEK DRIVE	290114.347.
0608007422	0.00	175.29	50.00	\$225.29	HENNING SHAWN	42 ROBIN WAY	290114.185.
0608007591	0.00	118.60	50.00	\$168.60	BURTON CRAIG S	59 ROBIN WAY	290114.141.
0608007604	0.00	124.84	50.00	\$174.84	MURRAY RUSSELL	60 ROBIN WAY	290114.194.
0608007611	0.00	144.72	50.00	\$194.72	RHOTEN JULIE L	61 ROBIN WAY	290114.140.
0608010351	0.00	108.45	50.00	\$158.45	SPILLE MENDY	35 SOUTH DEER CREEK DR	290114.244.
0608050061	0.00	119.88	50.00	\$169.88	TASCH ROBERT D	5 FINCH COURT	290114.377.
0608620432	0.00	113.93	50.00	\$163.93	SHARP BRIAN P & NERINGA	2043 SUNSET VIEW LANE	032019J245.
0609000061	0.00	128.94	50.00	\$178.94	THORPE DAVID J & JODI L	3377 JENNY LIND ROAD	282806B093.
0609000602	0.00	124.53	50.00	\$174.53	VAUGHN DANIEL C & SONYA R	1 POND LANE	290114.087.
0609003070	0.00	130.54	50.00	\$180.54	VALENTINE RANDY & VERONICA	2581 AIRPORT ROAD	324444.002.
0609003683	0.00	114.82	50.00	\$164.82	HENDRIX PROPERTIES LLC	2670 AIRPORT ROAD	323023G125.
0609004552	0.00	124.26	50.00	\$174.26	PAINTER VIRGINIA	3483 INEZ AVENUE	324516E003.
0609004790	0.00	128.72	50.00	\$178.72	BARNES WILLIAM R & EDITH	3538 INEZ AVENUE	324516C018.
0609004800	0.00	111.84	50.00	\$161.84	SHOUSE RONALD WAYNE & JEANINE	3551 INEZ AVENUE	324516E020.
0609040371	0.00	136.26	50.00	\$186.26	KNOX ROBERT A & ANDREA L	37 HERON DRIVE	290114.287.
1000000882	0.00	122.10	50.00	\$172.10	BRENES EDWIN & KAREN	328 S UNION STREET	360315.168C

EXHIBIT A	ACCOUNT	WATER	SEWER	MISC	TOTAL	NAME	ADDRESS	PARCEL
	1000001236	55.68	71.04	50.00	\$176.72	PETERSON DAVID J & TIFFANY	6005 DELFAIR LANE	182402F484
	1000001724	239.39	46.62	50.00	\$336.01	ROBERTSON RHEA M	5610 BETTY LANE	184020A055.
	1000001942	54.13	67.40	50.00	\$171.53	US BANK NATIONAL ASSOCIATION	3948 YOUNGMAN DRIVE	414103.007.
	1000002146	95.70	0.00	85.00	\$180.70	MC NAMARA HELEN L	2290 WILSHIRE CIRCLE	304413.120.
	1000002302	41.46	53.50	85.00	\$179.96	KIRKHAM JAIME	1041 MINNING DRIVE	014726.011.
	1000002808	47.54	61.01	50.00	\$158.55	F & S INVESTMENTS	6716 OAKLAND ROAD	114343D106.
	1000002925	0.00	115.48	50.00	\$165.48	STONELICK PROPERTIES LLC	225 N ASH STREET	360306.047A
	1000003095	51.25	70.82	50.00	\$172.07	GUDGEON DOUGLAS & PENNY	6709 OAKLAND ROAD	114343.005.
	1000003568	0.00	108.82	50.00	\$158.82	HENDRIX ERIC	411 S UNION STREET	360317B017A
	1000003702	46.44	63.40	50.00	\$159.84	FENDER BRIAN	1555 DEER WOODS DRIVE	182404A203.
	1000005292	0.00	133.33	50.00	\$183.33	FISCHER TIMOTHY J	2686 SWINGS CORNER POINT	323013B025.
	1000005478	59.46	78.52	50.00	\$187.98	WILSON JACQUELINE H.	508 ODIN DRIVE	414145E234.
	1000006062	0.00	124.53	50.00	\$174.53	ARMACOST RICHARD & SANDRA TRS	3507 STATE ROUTE 125	323023F141.
	1000006129	0.00	113.00	50.00	\$163.00	KWS GROUP II LLC	425 S UNION STREET	360317B014.
	1000006395	60.87	71.04	50.00	\$181.91	US BANK NATIONAL ASSOCIATION	5708 BLUE SPRUCE DRIVE	184631B135
	1000006580	0.00	104.83	50.00	\$154.83	JOHNSON HEATHER	116 HARRIS AVENUE	360324.089
	1000007148	40.18	51.33	85.00	\$176.51	CURRY PAMELA A	4609 TEAL TOWN ROAD	413104E437.
	1000007722	70.53	66.19	85.00	\$221.72	MCCALL MICHAEL & TRACY	647 POLO WOODS DRIVE	393110E120.
	1000008289	76.56	97.68	50.00	\$224.24	MILLER SHYBUT ASSOCIATES LLC	1090 HOSPITAL DRIVE	012011C093.
	1000008577	55.68	71.04	50.00	\$176.72	HATTON SHANNON	4479 GLEN WILLOW DRIVE	414242.023.
	1000009016	53.32	72.25	50.00	\$175.57	KNABB DENNIS J	642 REGENT ROAD	413214E371.
	1000009576	0.00	124.08	50.00	\$174.08	GRUNDY JIMMY R	7092 SHILOH ROAD	114316B003.
	1000009911	116.44	0.00	85.00	\$201.44	BOGGS-BROWN EMILY ETAL	303 W MAIN STREET #2	501102.006.
	1000010221	43.60	61.27	50.00	\$154.87	OBBERMEYER JESSICA S &	5078 MIDFIELD ROAD	393110F143.
	1000010272	62.40	51.50	50.00	\$163.90	QUEEN TONY R & AMY R	4596 TEAL TOWN ROAD	413104E175.
	1000011142	45.74	59.05	50.00	\$154.79	JACOBS JACQUELINE	4991 STATE ROUTE 132	302912C160.
	1000011375	42.99	59.50	50.00	\$152.49	RHOADES JERRY W	4593 ROXEURY CIRCLE	417001B237.
	1000011779	0.00	115.28	50.00	\$165.28	THALL ROBERT W JR	229 N EAST STREET	360307.269B
	1000011788	44.18	63.01	85.00	\$192.19	CORNETT MICHAEL L &	5605 MOUNT ZION ROAD	182406C096.
	1000012609	75.97	97.90	50.00	\$223.87	JACOBS RONALD	4586 SOUTHRIDGE DRIVE	417001N438.
	1000013389	43.07	59.09	84.21	\$186.37	GRUNDY JIMMY R	6805 N CLARAWILL DRIVE	114303.042.
	1000013770	54.52	69.56	50.00	\$174.08	HECKMAN BRIAN P	6438 SNIDER ROAD	114314.016.
	1000013784	0.00	105.01	50.00	\$155.01	SHEARWOOD JESSICA	318 FAITH WAY	360320.111.
	1000013947	52.18	72.26	50.00	\$174.44	WINCH JOAN M	5844 DEERFIELD ROAD	112209A163.
	1000014502	77.95	47.42	85.00	\$210.37	READ WHITNEY	1903 BRIXTON COURT	112208G335
	1000014711	48.83	73.26	50.00	\$172.09	LOUIS HOLDEN REAL ESTATE LLC	1183 US 50	192410D021.
	1000014873	26.05	36.85	50.00	\$112.90	GRIGSBY LELA B	610 CHARWOOD DRIVE	414146A026.
	1000015246	0.00	91.58	75.00	\$166.58	SPRANDEL EDWARD T &	6816 N CLARAWILL DRIVE	114303.034.
	1000015583	75.96	66.60	50.00	\$192.56	DALY AMANDA	1191 VILLAGE GLEN DRIVE	413104E559.
	1000015762	52.20	78.89	85.00	\$216.09	BIRKETT PAULA	2272 CHESTERFIELD LANE	012010B038.
	1000016347	37.31	55.94	84.52	\$177.77	ROBINSON JASON N	692 BARG SALT RUN ROAD	414818B204.
	1000016390	0.00	119.98	75.00	\$194.98	RYAN SARA	1491 DENNY DRIVE	284445A010A
	1000017467	38.58	53.72	75.00	\$167.30	RADHAY LLC	1096 OLD STATE ROUTE 74	413104D010.
	1000017586	100.48	0.00	75.00	\$175.48	PAXTON WILLIAM F &	3249 ALPINE TERRACE	272811C073.
	1000017731	427.48	348.32	50.00	\$825.80	AUXIER THOMAS J TRUSTEE	1261 OHIO PIKE	282808E126.
	1000010296	19.14	33.30	76.12	128.56	HUBBARD MARSHALL	1173 RONLEE DRIVE	184036D041.
	1023005624	38.28	48.84	50.00	137.12	NOLTING CHARLES	5685 E DAY CIRCLE #B	182405A119.
	1000001236	38.28	48.84	50.00	137.12	PETERSON DAVID	6005 DELFAIR LANE	182402F484.
	1000007148	40.18	51.33	50.00	141.51	CURRY PAMELA	4609 TEAL TOWN ROAD	413104E437.
	0108029804	40.02	51.06	50.00	141.08	WEEKS DUSTIN	2 AMELIA PARK DRIVE	050117.265.
	0109042503	40.02	51.06	50.00	141.08	RICHARDSON PATRICIA	3798 CHARTER OAK	032023D305.
	0121038501	18.59	31.39	68.03	118.01	DAY THOMAS	4321 CIDER MILL DRIVE	413214B367.
	0122024006	35.05	0.00	85.00	120.05	ABNER DANIELLE	4368 BEECHMONT DRIVE	414244F127.

EXHIBIT A	WATER	SEWER	MISC	TOTAL	NAME	ADDRESS	PARCEL
ACCOUNT							
*0124023800	16.13	24.64	85.00	125.77	DUNN TONY	4335 AICHOLTZ ROAD	413215A073.
*1000005250	41.46	53.50	50.00	144.96	BAKER JASON	566 ROBERT A TAFT DRIVE	414111.007.
*0237004701	24.31	22.96	85.00	132.27	MCDOWELL MARK	1822 LOIS LANE	114335.028.
*0250021720	19.14	24.42	85.00	128.56	RIGG JEFFREY	2546 OLD STATE ROUTE 32	014726.005.
*0252006403	14.43	19.16	85.00	118.59	FEDERAL HOME LOAN MORTGAGE	4234 SECLUSION COURT	012010B050.
*0504053722	0.00	74.69	50.00	124.69	CRABTREE PAUL	616 GEORGIA DRIVE	324417.042.
*1000011774	0.00	73.26	50.00	123.26	BYMAN RONALD	156 MCMURCHY AVE	323013L009.
*0151014502	38.28	48.84	50.00	137.12	SCHWEITZER CHRISTOPHER	716 WINDING WAY	4148051109.
*0504050742		85.14	50.00	135.14	CARUSO JAMIE	112 HARRIS AVE	360324.091.
*1000007354	20.28	31.08	70.56	121.92	TRENT FRED	5486 COUNTRY LANE	184044.002.
*0135015400	59.43	72.78	85.00	217.21	BRYANT PHILLIP	680 WOODTHRUSH DRIVE	413105G208.
*0239015600	56.32		85.00	141.32	HOLLAENDER ROBERT	2018 WOODVILLE PIKE	114324A035.
*0241086181	38.28	48.30	50.00	136.58	KASPARIAN KARL	6869 CLUESIDE DRIVE	132202C250.
*0102038800	19.14	24.42	50.00	\$93.56	EATON CONNIE	3670 OAKWOOD DRIVE	284423A024.
*0111041602	19.14	24.42	50.00	\$93.56	TONNE ANTHONY	1565 WILDBROOK COURT	032021C235.
*0131053702	36.54	46.62	50.00	\$133.16	THOMSON JOHN	1196 VILLAGE GLEN DRIVE	413104E541.
*0151025203	36.54	46.62	72.12	\$155.28	FEDERAL NATIONAL MORTGAGE ASSOCIATION	3819 WITHAM WOODS DRIVE	414805M194.
*0202001402	19.14	24.42	50.00	\$93.56	BAKER LINDA	6122 DOE COURT	185408C061.
*0229024801	19.14	24.42	50.00	\$93.56	DEUTENBERG CRYSTAL	1370 FINCH LANE	184620.007.
*0230001601	33.06	42.18	65.84	\$141.08	NAPIER ANTHONY	6009 RING LANE	184025A020.
*0501005403		77.70	50.00	\$127.70	PERKINS JEFFREY	313 E PLANE STREET	360326.036C
*0503022953		114.37	50.00	\$164.37	HERNANDEZ OSCAR	146 CLARK STREEET	360317F010B
*0504051164		76.19	50.00	\$126.19	ZIEGER ROBERT	2850 STATE ROUTE 133	323016H005.
*1000006587	49.97	76.68	50.00	\$176.65	MARK	6601 PAXTON GUINEA ROAD	182517B075.
*1000016882	\$18.44	\$23.50	\$50.00	\$91.94	SADLER JASON	669 WOODGATE ROAD	414818A042.
*1000005354	\$25.79	\$34.47	\$85.00	\$145.26	DEATLEY DOUGLAS	5838 WOLFEPEN PLEASANT HILL	182402A052.
*1000008771	\$38.27	\$49.55	\$50.00	\$137.82	HEISE HOMES LLC	4281 BANTAM LANE	414244D030.
*1000010039	\$47.08	\$46.93	\$50.00	\$144.01	HENDRIX ERIC	79 AMELIA OLIVE BRANCH	034523.026A
*1000010554	\$40.72	\$55.76	\$50.00	\$146.48	PRESSON TAMMY	1761 HUNTLEY ROAD	112207I096.
*1000013122	\$38.28	\$48.84	\$85.00	\$172.12	ROBERTSON CHERYL	4206 MUSCOVY LANE	012014A054.
*1000011052	\$18.38	\$26.20	\$35.00	\$79.58	MILLER SHYBUT ASSOCIATES	1100 HOSPITAL DRIVE	012011C088.
*0102038905	\$47.27	\$49.89	\$50.00	\$147.16	KWS GROUP II LLC	3674 OAKWOOD DRIVE	284423A023.
*0108514266	\$86.63		\$50.00	\$136.63	PIKE DAVID	65 APPLE ROAD	032022A074.
*1000009085	\$39.15	\$59.05	\$50.00	\$148.20	TAYLOR DON	730 WILFERT DRIVE	414206A059.
*1000012650	\$23.49	\$29.97	\$35.00	\$88.46	JOHNSON BARBARA	4615 NORTHRIDGE DRIVE	417002B523.
	8,759.90	16,611.46	11,372.33	\$36,743.69			

RESOLUTION NUMBER 52 -13

The Board of County Commissioners of Clermont County, Ohio met in regular session on the 29th day of April, 2013, with the following members present:

Edwin H. Humphrey, President
David H. Uible, Vice President
Robert L. Proud, Member

Mr. Uible moved for the adoption of the following Resolution:

**RESOLUTION AUTHORIZING APPLICATION TO THE OHIO DEPARTMENT
OF TRANSPORTATION FOR GRANT FUNDS TO ASSIST WITH
INSTALLATION OF A PAVED OVERRUN RUNWAY SAFETY AREA AT THE
CLERMONT COUNTY AIRPORT**

WHEREAS, the Board of County Commissioners of Clermont County, Ohio, desires to apply to the Ohio Department of Transportation for a grant from the Fiscal Year 2014 Ohio Airport Grant Program; and

WHEREAS, the Board of County Commissioners of Clermont County, Ohio, authorizes Edwin H. Humphrey, President of the Board, or in his absence, any other Board member, to file the appropriate application including all understandings and assurances contained therein in order to secure the necessary Airport Grant Funds; and

WHEREAS, the Board of County Commissioners of Clermont County, Ohio, will appropriate local matching funds in accordance with the budgetary policies and procedures of the County for Fiscal Year 2014.

NOW, THEREFORE, BE IT RESOLVED, that the Board of County Commissioners of Clermont County, Ohio, makes application to the Ohio Department of Transportation for the sum of \$202,500.00 for the installation a paved overrun runway safety area area.

NOW, THEREFORE, BE IT FURTHER RESOLVED, that the Board of County Commissioners of Clermont County, Ohio, does hereby authorize and direct Edwin H. Humphrey, President of the Board, or in his absence, any other Board member, to approve and file the necessary grant application for the program herein adopted and to act in accordance with the application and to provide such additional information as might be required.


NOW, THEREFORE, BE IT FURTHER RESOLVED, that the Board of County Commissioners hereby finds and determines that all formal actions relative to the passage of this Resolution were taken in an open meeting of this Board, and that all deliberations of this Board and of its Committees, if any, which resulted in formal action, were taken in meetings open to the public, in full compliance with the applicable legal requirements, including Section 121.22 of the Ohio Revised Code.

Mr. Proud seconded the Resolution and upon roll call, the vote resulted as follows:

Edwin H. Humphrey	<u>Aye</u>
David H. Uible	<u>Yes</u>
Robert L. Proud	<u>Yea</u>

ATTEST:


DATE ADOPTED:



Judith Kocica
Judith Kocica, Clerk of the Board
Board of County Commissioners
Clermont County, Ohio



Approved as to form:



Assistant Prosecuting Attorney



32 32

PROJECT AREA
450 FEET

Batavia
Township

Clermont County Airport
Grant Application
April 2013
Paved Runway Safety Area

