keith konya | P.O. Box 1341, West Chester, Ohio 45071 | 513.706.5828 | keithkonya@mac.com

2022

CLERMONT COUNTY

PHASE ONE - WATER TOWER LOCATIONS

Summit.JPG @ 100% (RGB/8#)

100% Doc: 1.09M/1.09M

Miamiville.JPG @ 100% (RGB/8#)



100% Doc: 892.8K/892.8K

Day Heights.JPG @ 100% (RGB/8#)



100% Doc: 526.5K/526.5K

Afton.JPG @ 100% (RGB/8#)

Goshen.JPG @ 100% (RGB/8#)



Buckwheat.JPG @ 100% (RGB/8#)

OPTION 1 - BUCKWHEAT

- Logo Blue Top & Bottom
- "CLERMONT COUNTY" 1-line, no "OHIO"
- Township below

OPTION 2 - BUCKWHEAT

- Logo Blue Top & Bottom
- Green Border
- "CLERMONT COUNTY" 1-line, no "OHIO"
- Township below

BUCKWHEAT - STYLE 1

— REVISED DESIGN OPTIONS —

OPTION 1

OPTION 1

OPTION 1 - 4 STYLE TOWER EXPLORATORY

- Logo Blue Top & Bottom Across All Towers
- "CLERMONT COUNTY" 1-line, no "OHIO"
- Township below

MIAMIVILLE

SUMMIT & DAY HEIGHTS

AFTON & GOSHEN

OPTION 2 - 4 STYLE TOWER EXPLORATORY

- Logo Blue Top & Bottom Across All Towers
- Green Border Across All Towers
- "CLERMONT COUNTY" 1-line, no "OHIO"
- Township below
- Blue Downspout

MIAMIVILLE

SUMMIT & DAY HEIGHTS

AFTON & GOSHEN



CLERMONT TOP CIRCLE